






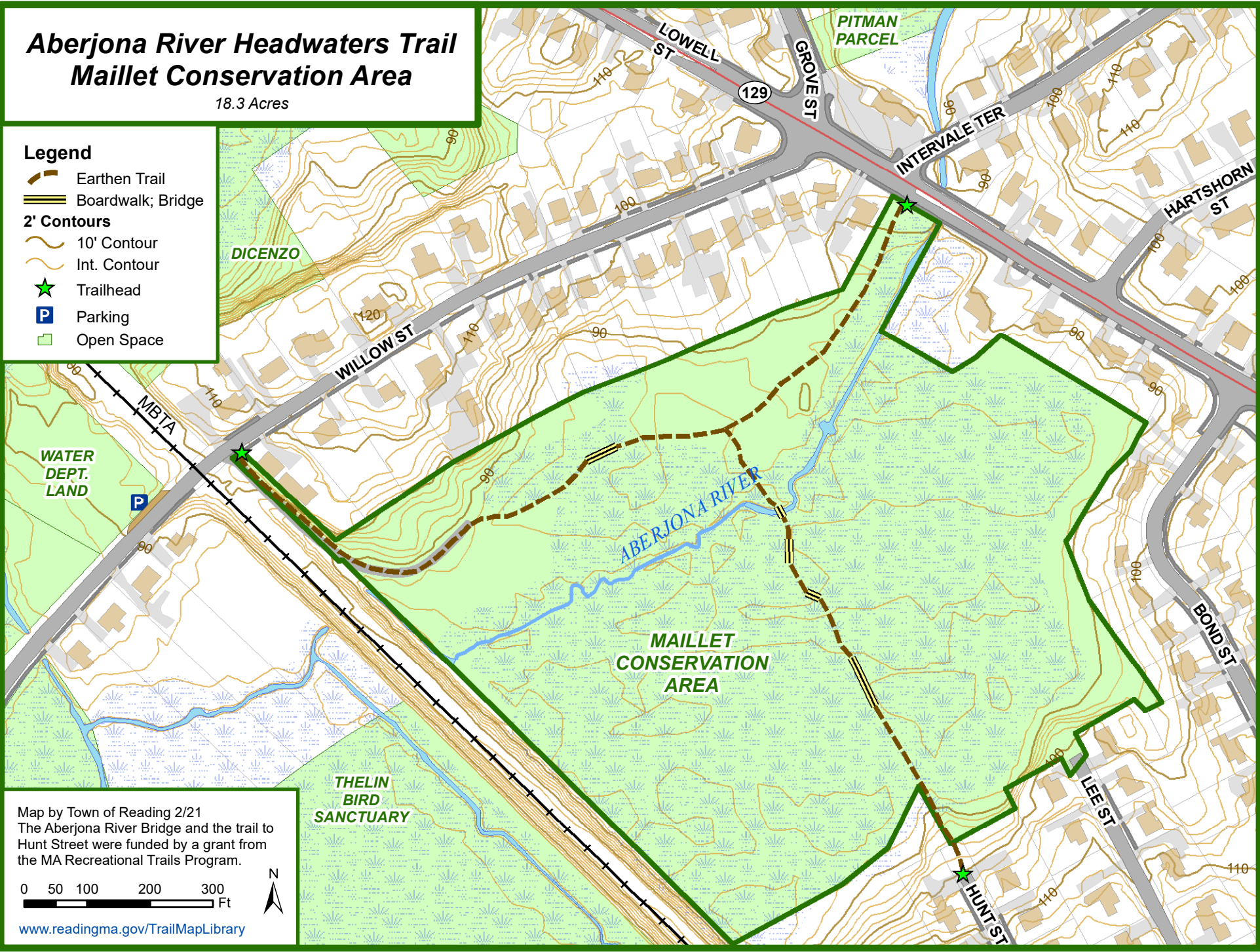


Aberjona River Headwaters Trail Maillet Conservation Area

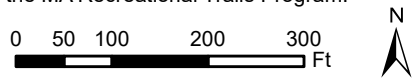
18.3 Acres

Legend

-  Earthen Trail
-  Boardwalk; Bridge
- 2' Contours**
-  10' Contour
-  Int. Contour
-  Trailhead
-  Parking
-  Open Space



Map by Town of Reading 2/21
The Aberjona River Bridge and the trail to
Hunt Street were funded by a grant from
the MA Recreational Trails Program.



www.readingma.gov/TrailMapLibrary