














Legend

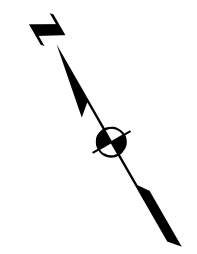
-  Reading MBTA Station Parcel
-  Reading MBTA Station 0.5 Mile Buffer
-  Tax Parcel
-  Railroad

Zoning District

-  A-40
-  A-80
-  Bus. A
-  Bus. B
-  Bus. C
-  S-15
-  S-20
-  S-40
-  Ind.

0.5 Mile Buffer Area = 660.57 Acres

Zoning	Total Area (acres)	Buffer Area (acres)
A 40	30.79	28.00
Bus. A	21.79	19.53



1 inch = 600 feet