




Drawing Title: Current Site Map
 Location: 21 Brewer Lane, Reading, MA
 Engineer: C. Magnin
 Date drawn: 04 MAR 2023



Scale
 1" = 20'
 Legend

- A Pine tree - ϕ 23"
- B Dead pine - ϕ 18"
- C Pine tree - ϕ 24"
- D Pine tree - ϕ 20"
- E Pine tree - ϕ 24"
- F Pine tree - ϕ 18"
- G Pine tree - ϕ 30"
- H Pine tree - ϕ 36"
- I Pine tree - ϕ 30"
- J Split pine tree - ϕ 36"
- K Split pine tree - ϕ 40"
- L Oak tree - ϕ 12"

-  Wetland
-  Zone of Natural Vegetation
-  Buffer Zone

